

Tientsin 120° 130° SEA OF JAPAN 140° 150° 160° 170° 180° 170° 160° 150° 140° 130° 120°

CHINA KOREA JAPAN UNITED STATES

YELLOW SEA Tokyo

30°

Shanghai HONG KONG FORMOSA

RYUKYU ISLANDS

BONIN ISLANDS VOLCANO ISLANDS IWO JIMA

MIDWAY

INTERNATIONAL DATE LINE

WAKE

HAWAIIAN ISLANDS Pearl Harbor

JOHNSTON

20°

SOUTH CHINA SEA PHILIPPINE SEA

LUZON PHILIPPINES

Manila

MARIANAS ISLANDS TINIAN SAIPAN

OGUAM

ENIWETOK MARSHALL ISLANDS

YAP ULITHI

10°

MINDANAO PALAU ISLANDS

DAVAO

CAROLINE ISLANDS TRUK

20°

BORNEO CELEBES

NEW GUINEA

ARCHIPELAGO BISMARCK

Rabaul

SOLOMON ISLANDS

NEW BRITAIN BOUGAINVILLE

GUADALCANAL

MAKINO TARAWA GILBERT ISLANDS

BAKER

0° EQUATOR

PHOENIX ISLANDS

MARKESAS ISLANDS

10°

JAVA

INDIAN OCEAN

Darwin

Port Moresby Cape York

NEW CALEDONIA

ESPIRITU SANTO NEW HEBRIDES

EFATE

FIJI ISLANDS

SAMOA ISLANDS

PHOENIX ISLANDS

TOKELAU ISLANDS

SOCIETY ISLANDS

20°

A U S T R A L I A

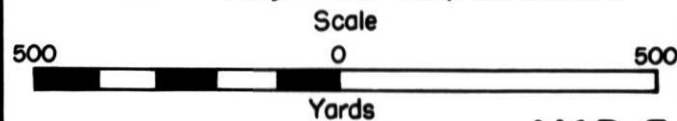
120° 130° 140° 150° 160° 170° 180° 170° 160° 150°

San Francisco San Diego

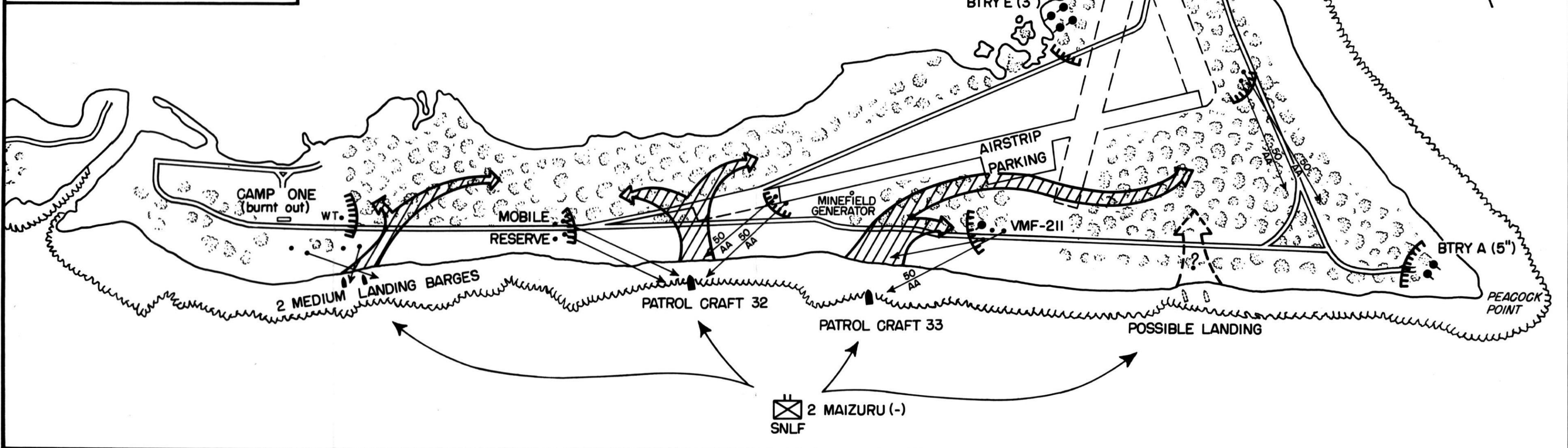
LANDING ON WAKE ISLAND

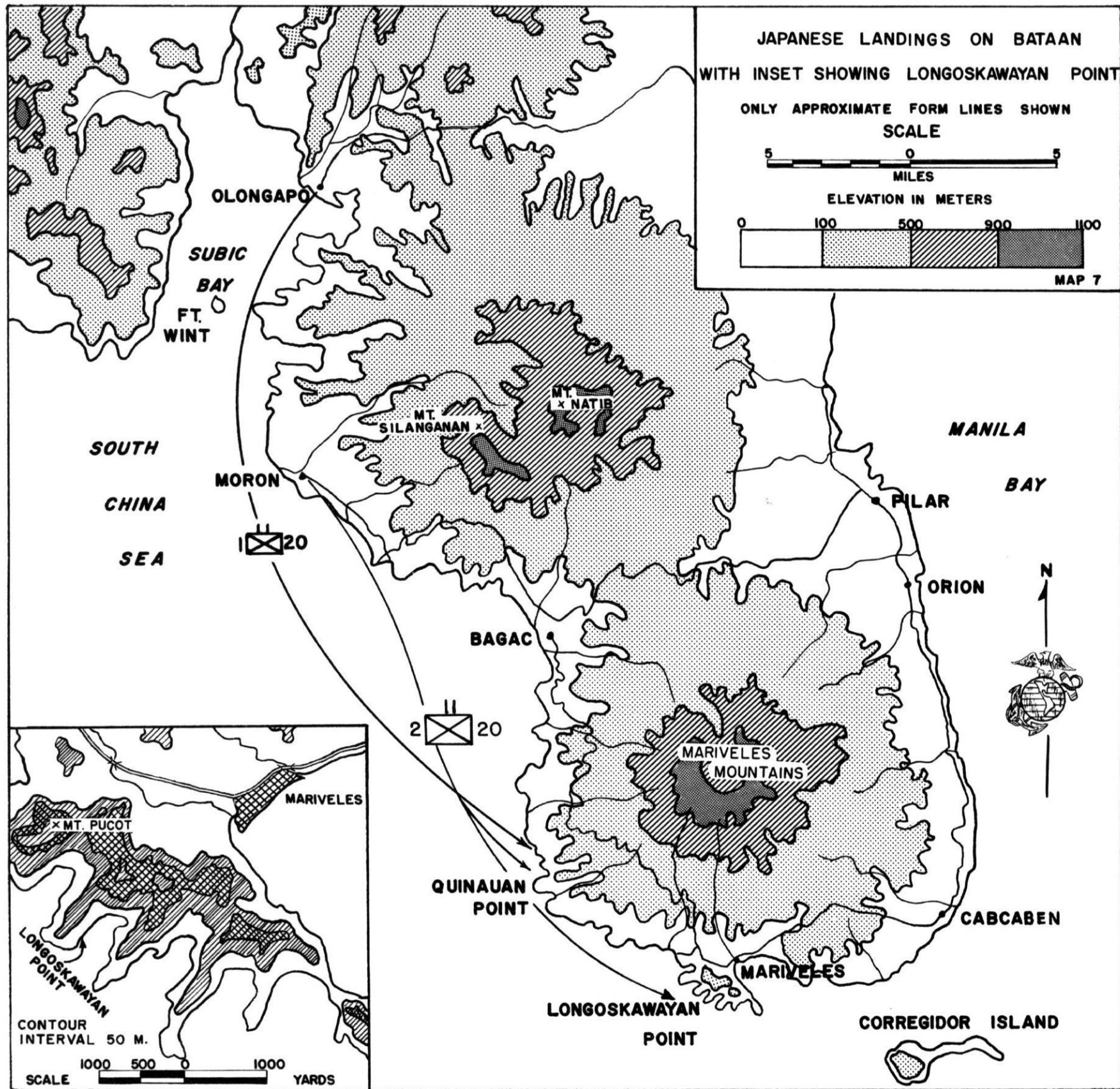
23 DECEMBER 1941

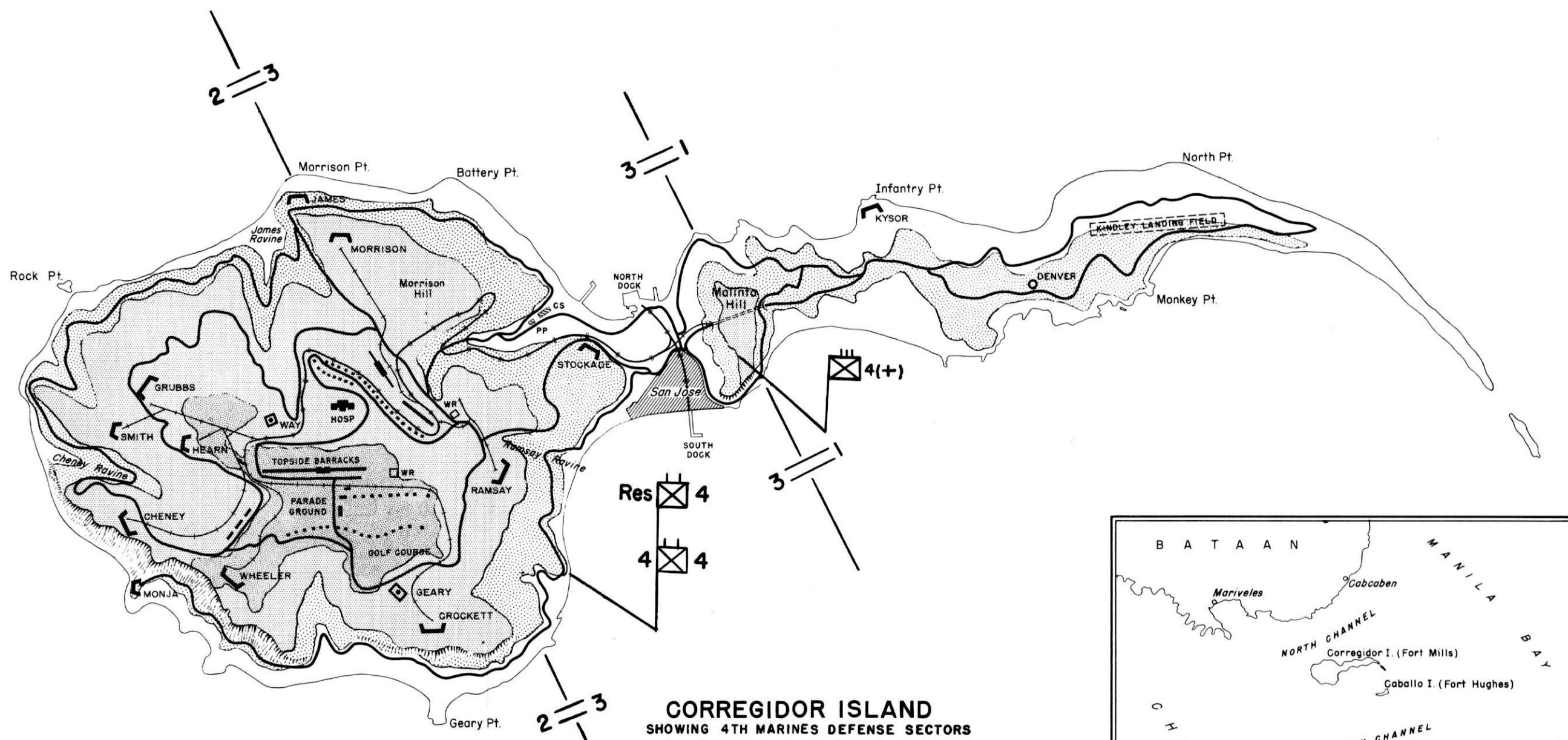
- 3" or 5" gun
- ⊕ Reinforced underground shelter
- 50 AA → 50 cal. antiaircraft machine gun
- .30 cal. machine gun section
- ⌒ Initial U.S. front lines
- Direction of Japanese attacks
(Note: Only active weapons shown)



MAP 5

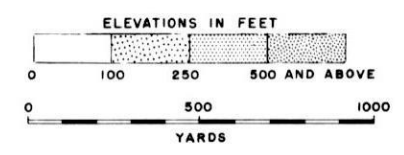




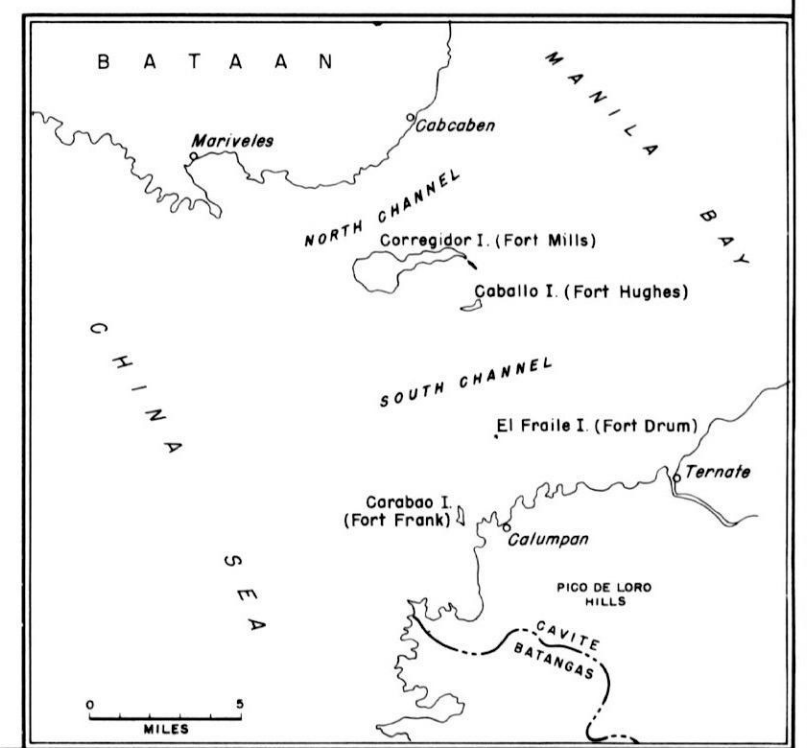


**CORREGIDOR ISLAND
SHOWING 4TH MARINES DEFENSE SECTORS**

- | | | | |
|--|-----------------|--|-----------------------|
| | GUN BATTERY | | BARRACKS AND QUARTERS |
| | 12" MORTAR BTRY | | WR WATER RESERVOIR |
| | AA BATTERY | | CS COLD STORAGE |
| | ROAD | | PP POWER PLANT |



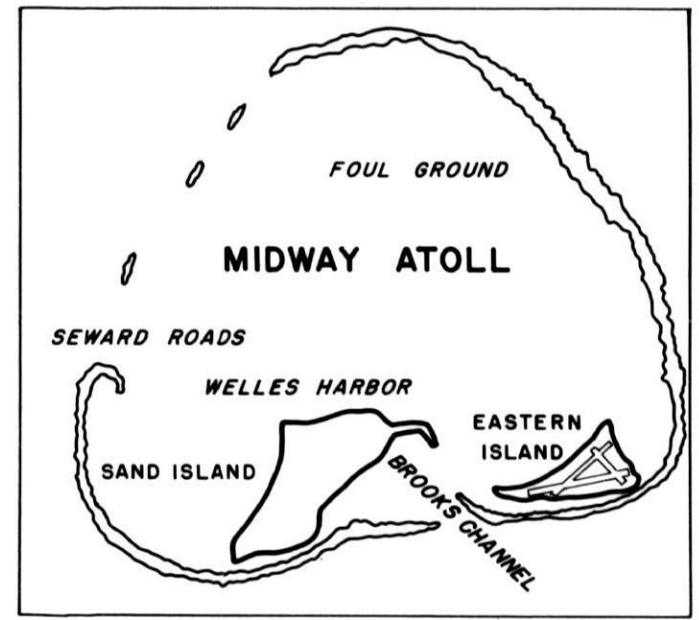
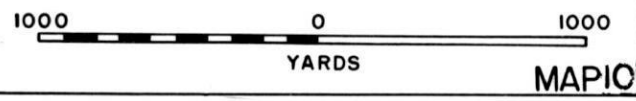
MAP 8



MIDWAY ISLANDS

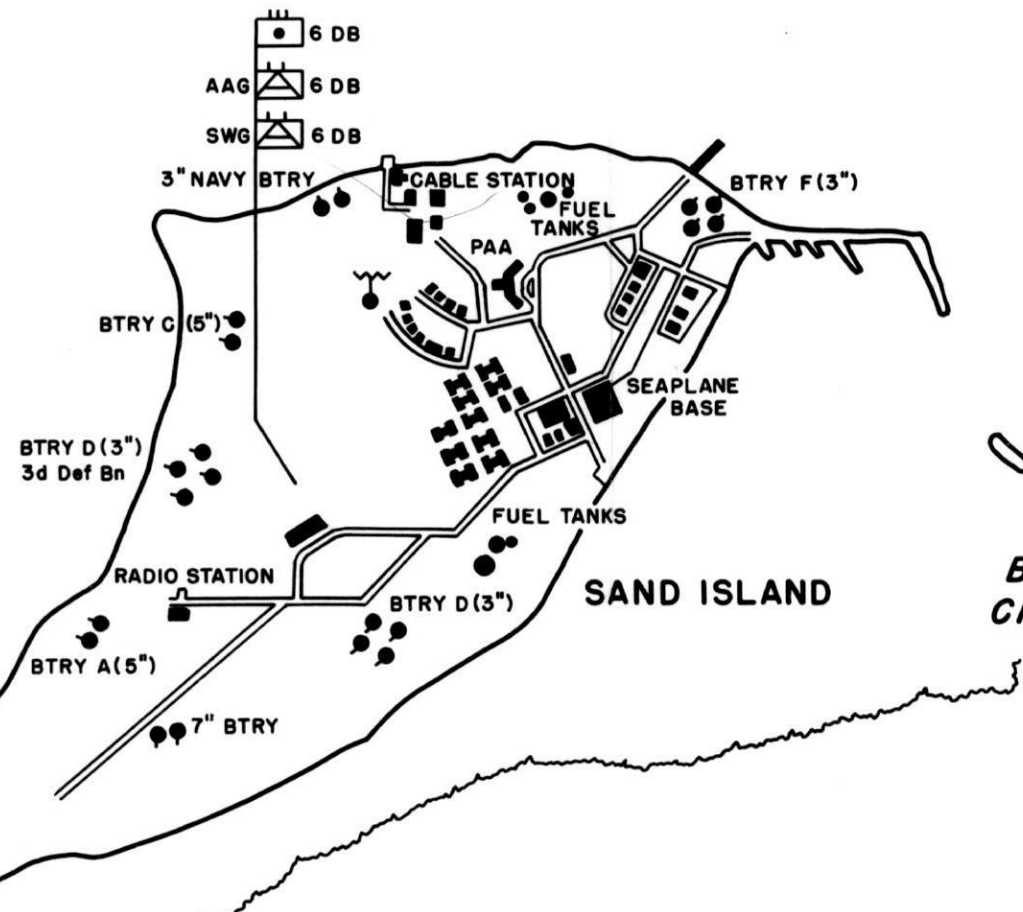
JUNE 1942

-  - Gun 3" or larger
-  - Command Post
-  - Radar



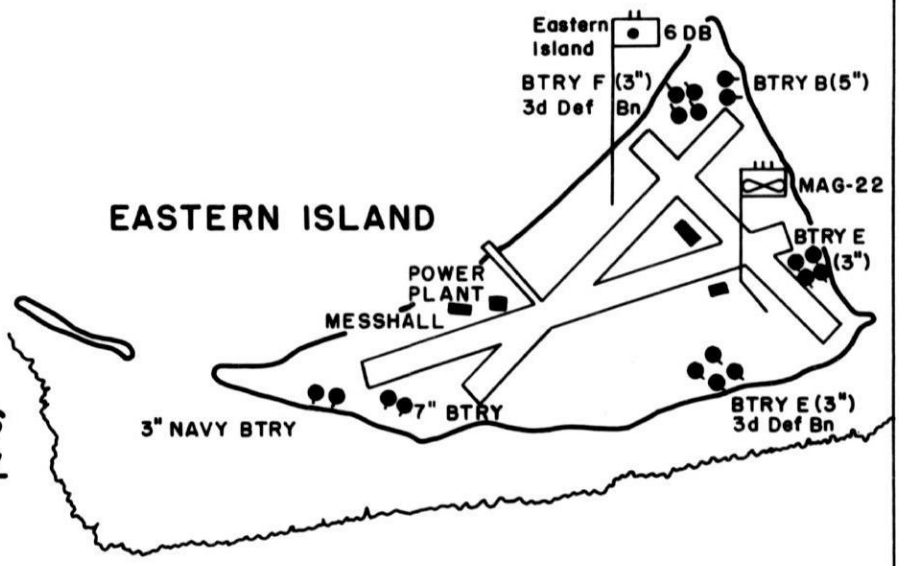
LAGOON

WELLES HARBOR



BROOKS CHANNEL

EASTERN ISLAND



PACIFIC OCEAN

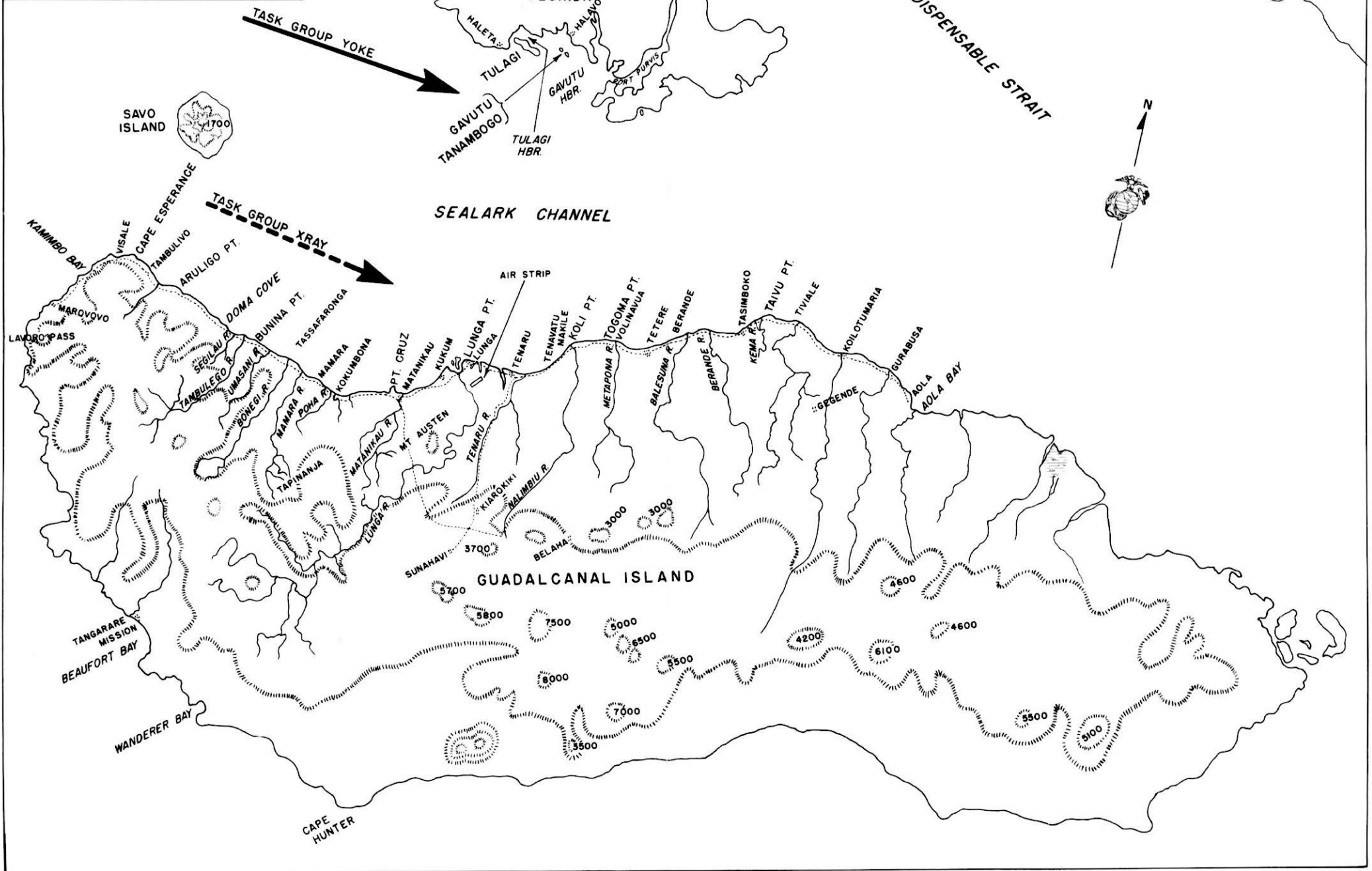
GUADALCANAL AND FLORIDA ISLANDS

ELEVATION IN FEET



SCALE

MAP 13



INITIAL DISPOSITIONS

GUADALCANAL, 7 AUGUST



Area occupied by Marines



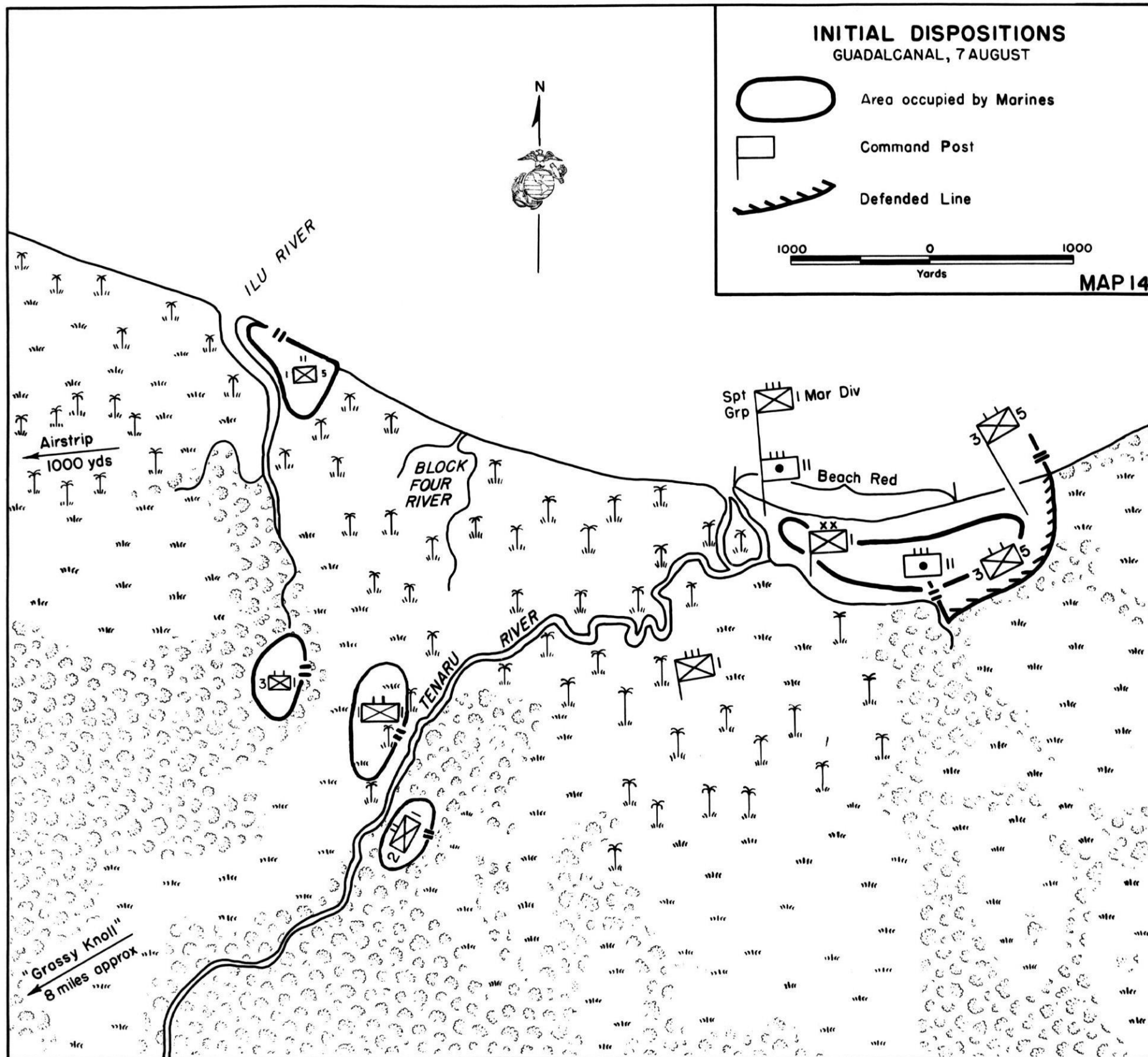
Command Post



Defended Line

1000 0 1000
Yards

MAP 14



LANDINGS IN TULAGI AREA

7 August 1942

SCALE



MAP 15

